

THE WAY FROM Marco Polo AIRPORT TO WE CROCFERI (accommodation)



LINEA BLU AIRPORT - MURANO COLONNA - F.TE NOVE - OSPEDALE - BACINI - CERTOSA - LIDO S.M.E. - ARSENALE - S. ZACCARIA - S. MARCO - ZATTERE - GIUDECCA STUCKY - CRUISE TERMINAL

AIRPORT	06:15	07:15	08:15	09:00	09:30	10:00	10:30	11:00	11:30	12:00	12:30	13:00	13:30	14:00	14:30	15:00	15:30	16:00	16:30	17:00	17:30	18:00	18:30	19:00	19:30	20:00	20:30	21:00	21:30	22:00	22:30	22:40	23:20	00:00	00:40	
MURANO Colonna	06:45	07:45	08:45	09:30	10:00	10:30	11:00	11:30	12:00	12:30	13:00	13:30	14:00	14:30	15:00	15:30	16:00	16:30	17:00	17:30	18:00	18:30	19:00	19:30	20:00	20:30	21:00	21:30	22:00	22:30	23:10	23:50	00:30	01:10		
F.TE NOVE	06:55	07:55	08:55	09:41	10:11	10:41	11:11	11:41	12:11	12:41	13:11	13:41	14:11	14:41	15:11	15:41	16:11	16:41	17:11	17:41	18:11	18:41	19:11	19:41	20:11	20:41	21:11	21:41	22:11	22:41	23:21	00:00	00:40	01:20		

Take the boat (Alilaguna blue) to Fondamente Nove station.



Fondamente Nove, 30121-30122 Venice (Italy)



1. Take **Fondamente Nove** and continue on 230 m

0 m 0 min



2. Turn left **Salizada dei Spechieri** and continue on 70 m

230 m 3 min



3. Carry straight on **Campo dei Gesuiti** and continue on 50 m

300 m 5 min



We_Crociferi - Campo Dei Gesuiti Cannaregio 4878, 30123 Venice

THE WAY FROM Marco Polo AIRPORT TO ISOLA SAN SERVOLO



Take the boat (Alilaguna rossa) to San Marco station.

9:40 → 12:40

Aéroport	9:40	10:40	11:40	12:40
Murano Museo	10:10	11:10	12:10	13:10
Certosa sur demande	10:25	11:25	12:25	13:25
Lido S.M.E	10:37	11:37	12:37	13:37
S.Marco Giardinetti	10:52	11:52	12:52	13:52
Giudecca Zitelle	10:59	11:59	12:59	13:59

Then go from San Marco station to San Zaccaria station.


















Then take the Vaporetto Line 20 from Isola San Servolo to San Zaccaria

San Servolo >> San Zaccaria

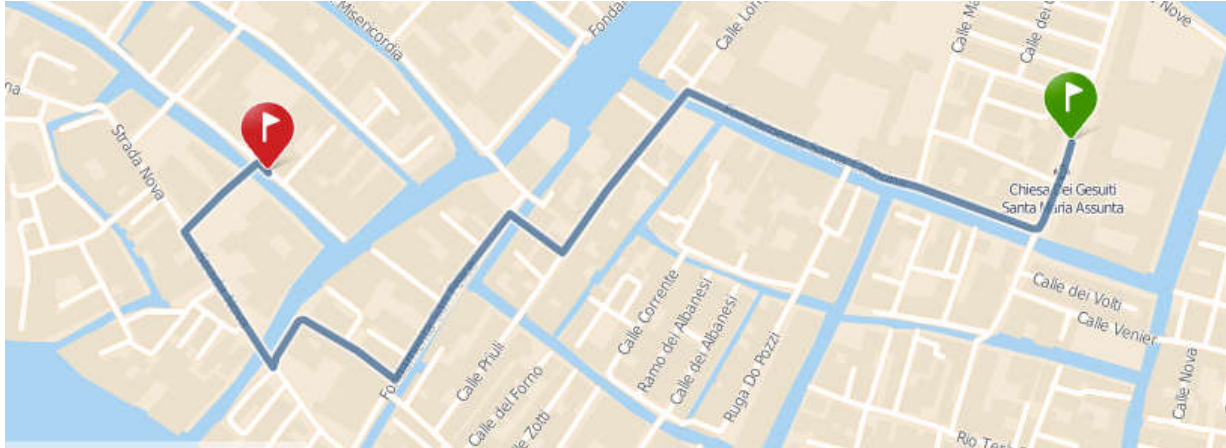
Departure	Arrival
7.05	7.15
7.35	7.45
8.30	8.40
8.50	9.00
9.10	9.20
9.40	9.50

THE WAY FROM SANTA LUCIA RAIL STATION TO CA ' VENDRAMIN CALERGI (Conference room)



- | | | | |
|---|--|--------|--------|
|  | 1. Head for Fondamenta Santa Lucia to 120 m and continue on 120 m | 0 m | 2 min |
|  | 2. Take Fondamenta Santa Lucia and continue on 150 m | 120 m | 0 min |
|  | 3. Carry straight on Fondamenta dei Scalzi and continue on 130 m | 270 m | 2 min |
|  | 4. Turn left Calle de la Misericordia in Cannaregio and continue on 150 m | 400 m | 4 min |
|  | 5. Turn right Calle Pesaro and continue on 200 m | 550 m | 6 min |
|  | 6. Turn right Fondamenta Savorgnan and continue on 150 m | 750 m | 9 min |
|  | 7. Turn left Ponte de Cannaregio o de le Guglie | 900 m | 12 min |
|  | 8. Carry straight on Rio Terà San Leonardo and continue on 200 m | 900 m | 12 min |
|  | 9. Carry straight on Calle del Pistor and continue on 100 m | 1,1 km | 15 min |
|  | 10. Carry straight on Calle de l'Anconeta and continue on 200 m | 1,2 km | 17 min |
|  | 11. Carry straight on Strada Nova | 1,4 km | 19 min |
|  | 12. Turn left Campo Santa Fosca and continue on 100 m | 1,4 km | 20 min |
|  | 13. Turn right Fondamenta de Ca' Vendramin | 1,5 km | 20 min |
|  | 14. Carry straight on Fondamenta del Forner | 1,5 km | 21 min |
|  | Ca' Vendramin Di Santa Fosca - Cannaregio 2400, 30121 Venice | | |

THE WAY FROM WE CROCFERI (accommodation) TO CA ' VENDRAMIN CALERGI
(Conference room)



We_Crociferi - Campo Dei Gesuiti Cannaregio 4878, 30123 Venice



1. Take **Campo dei Gesuiti** and continue on 50 m

0 m 0 min



2. Turn right **Fondamenta Santa Caterina** and continue on 210 m

50 m 1 min



3. Turn left **Calle Longa Santa Caterina** and continue on 140 m

260 m 4 min



4. Turn right **Sotoportego dei Preti**

400 m 6 min



5. Turn left **Fondamenta San Felice** and continue on 150 m

400 m 6 min



6. Turn right **Calle de la Stua** and continue on 50 m

550 m 8 min



7. Turn right **Strada Nova** and continue on 100 m

600 m 9 min



8. Turn right **Campiello de la Chiesa** and continue on 50 m

700 m 11 min



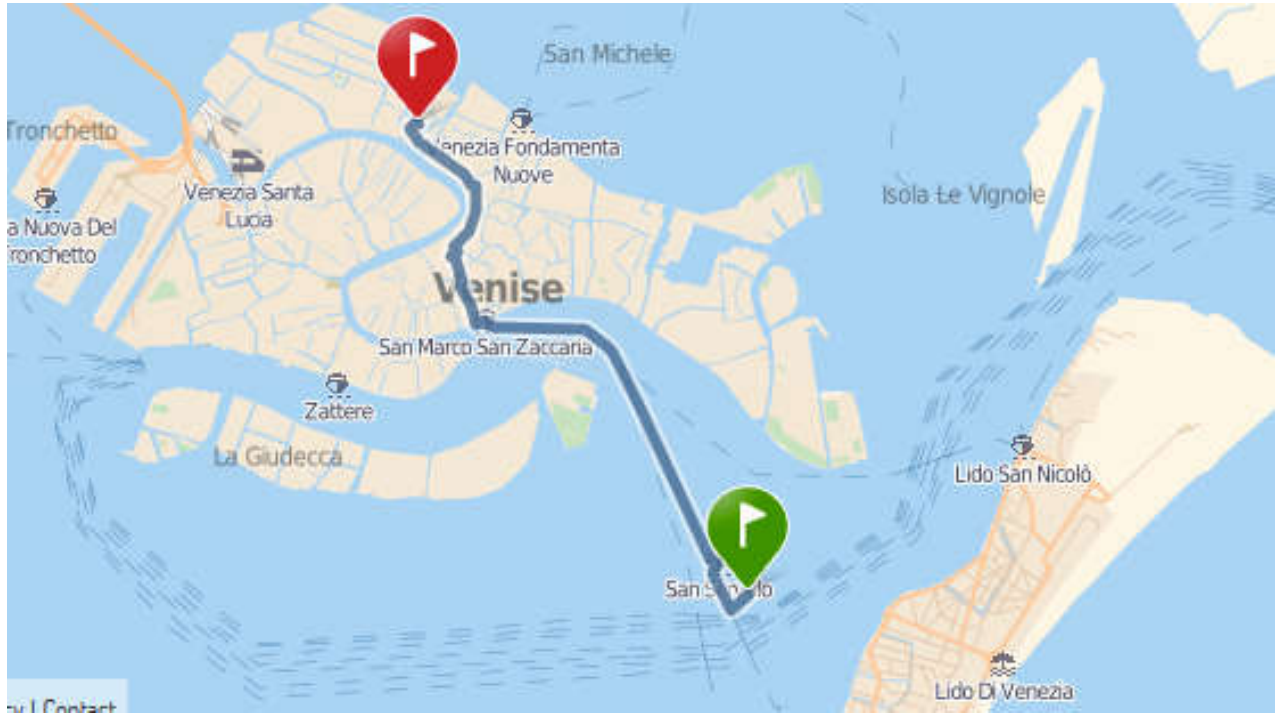
9. Turn right **Fondamenta del Forner** and continue on 50 m

750 m 11 min



Ca' Vendramin Di Santa Fosca - Cannaregio 2400, 30121 Venice




























THE WAY FROM ISOLA SAN SERVOLO TO CA ' VENDRAMIN CALERGI
(Conference room)



Take the Vaporetto Line 20 from Isola San Servolo to San Zaccaria

San Servolo >> San Zaccaria

Departure	Arrival
7.05	7.15
7.35	7.45
8.30	8.40
8.50	9.00
9.10	9.20
9.40	9.50

	1. Take Giardini Ex Reali and continue on 350 m	0 m	0 min
	2. Turn left Sotoportego San Zaccaria and continue on 100 m	350 m	6 min
	3. Turn left Campo San Zaccaria and continue on 50 m	450 m	7 min
	4. Turn left Calle San Zaccaria	500 m	7 min
	5. Carry straight on Campo San Provolo and continue on 100 m	500 m	8 min
	6. Carry straight on Campo Santi Filippo E Giacomo and continue on 50 m	600 m	9 min
	7. Carry straight on Rugheta Santa Apollonia and continue on 50 m	650 m	9 min
	8. Turn left Calle de Canonica and continue on 50 m	700 m	11 min
	9. Carry straight on Piazzetta dei Leoni and continue on 50 m	750 m	11 min
	10. Turn right Calle de la Rizza	800 m	12 min
	11. Carry straight on Calle dei Specchieri and continue on 100 m	800 m	12 min
	12. Carry straight on Calle San Zulian già del Strazzariol and continue on 50 m	900 m	13 min
	13. Turn right Piscina San Zulian and continue on 50 m	950 m	14 min
	14. Turn left Sotoportego Licini and continue on 100 m	1,0 km	15 min
	15. Turn right Calle e Ramo Drio la Fava and continue on 100 m	1,1 km	16 min
	16. Turn right Campo San Bortolomio and continue on 100 m	1,2 km	18 min
	17. Carry straight on Salizada del Fontego dei Tedeschi and continue on 200 m	1,3 km	19 min
	18. Carry straight on Calle Dolfin and continue on 100 m	1,5 km	23 min
	19. Turn left Sotoportego Falier	1,6 km	23 min
	20. Turn right Ponte Santi Apostoli	1,6 km	24 min
	21. Turn left Campo dei Santissimi Apostoli	1,6 km	24 min
	22. Carry straight on Strada Nova and continue on 300 m	1,6 km	24 min
	23. Carry straight on Campo San Felice and continue on 100 m	1,9 km	28 min
	24. Carry straight on Strada Nova	2,0 km	29 min
	25. Turn right Campiello de la Chiesa and continue on 100 m	2,0 km	31 min
	26. Turn right Fondamenta del Forner	2,1 km	32 min
	Ca' Vendramin Di Santa Fosca - Cannaregio 2400, 30121 Venice		

Public Boat Line n. 20 Timetable

The boat from Venice to San Servolo leaves from the Riva degli Schiavoni at San Marco; the stop is in front of the Londra Palace Hotel. Boat number 20 goes to San Servolo

San Zaccaria >> San Servolo

Departure	Arrival
16.30	16.40
17.10	17.20
17.50	18.00
18.30	18.40
19.10	19.20
19.50	20.00
20.30	20.40
21.30	21.40
22.30	22.40
23.30	23.40
00.25	00.35
1.20	1.30